




Legend

-  Controlled Catchment
-  Area B
-  Area C

Water Supply Catchment Areas - Lake Karapiro (Map 3)

Waipa District Water Supply Bylaw 2008

COPYRIGHT © WAIPA DISTRICT COUNCIL
 CADASTRAL INFORMATION DERIVED FROM LAND INFORMATION
 NEW ZEALAND'S DIGITAL CORE RECORD SYSTEM (CRS).
 CROWN COPYRIGHT RESERVED

<p>Revision 3</p> <p>Scale 1:1000</p>	<p>Drawn 09005300</p> <p>Date 18/02/2010</p>
---	--

WaiPa
DISTRICT COUNCIL

NORTH

A4