




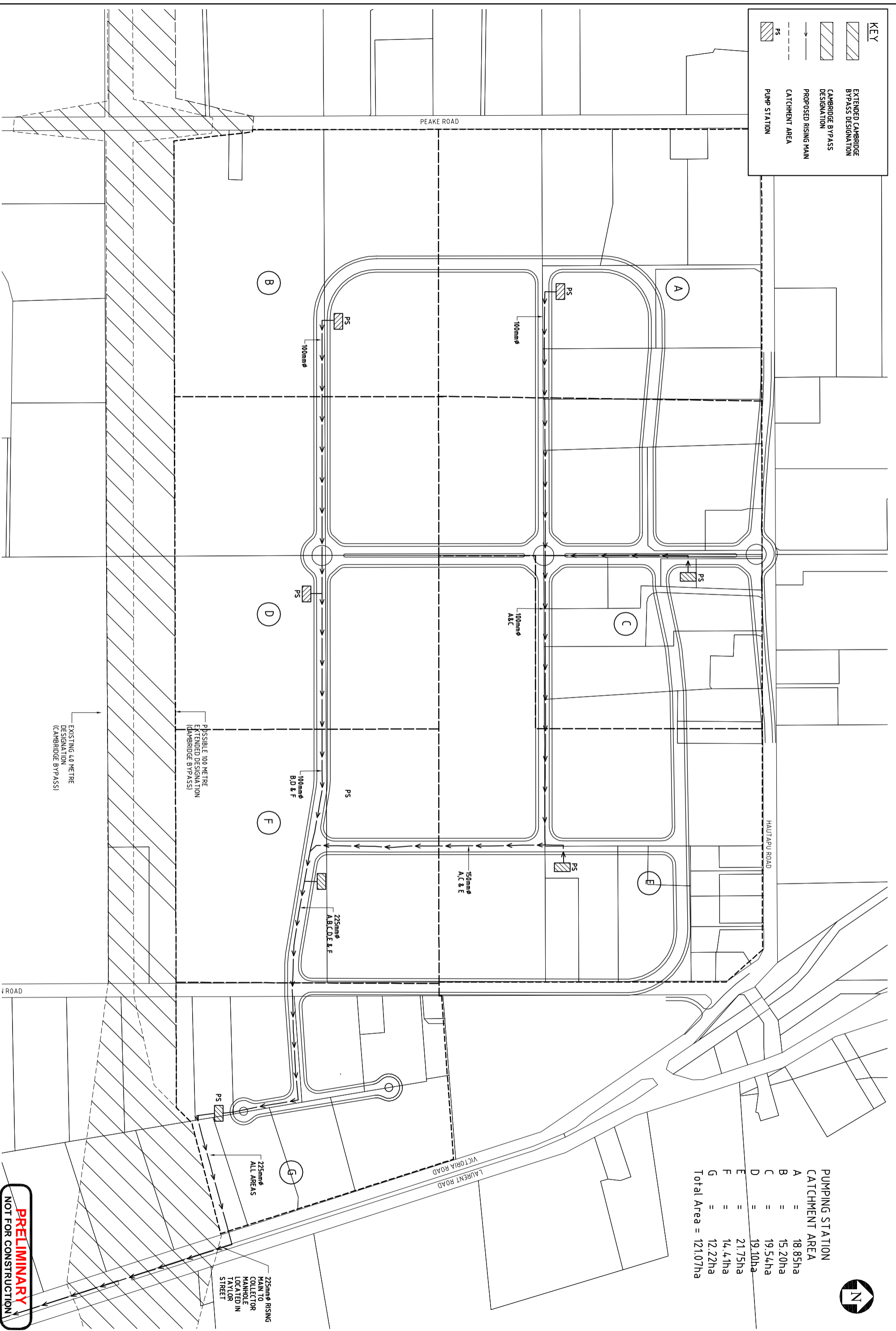


KEY	
	EXTENDED CAMBRIDGE BYPASS DESIGNATION
	CAMBRIDGE BYPASS DESIGNATION
	PROPOSED RISING MAIN
	CATCHMENT AREA
	PUMP STATION



PUMPING STATION CATCHMENT AREA

A	=	18.85ha
B	=	15.20ha
C	=	19.54ha
D	=	19.10ha
E	=	21.75ha
F	=	14.41ha
G	=	12.22ha
Total Area	=	121.07ha

EXISTING 4.0 METRE DESIGNATION (CAMBRIDGE BYPASS)

POSSIBLE 100 METRE EXTENDED DESIGNATION (CAMBRIDGE BYPASS)

225mm ϕ RISING MAIN TO COLLECTOR MANHOLE LOCATED IN TAYLOR STREET

225mm ϕ ALL AREAS

PRELIMINARY
NOT FOR CONSTRUCTION

No.	WORKING REVISION	Revision	By	Chk	Appd	Date

Drawing Originator:	Original (A1)	Design	RJ	08/06	Approved For Construction
Becca Engineers ■ Planners ■ Managers	3x 12500	Drawn	ARM	08/06	
	Scale (A3)	Dwg Check*			
	15000	* Refer to Revision 1 for Original Signatures			

Client: **WAIPA DISTRICT COUNCIL**

Project: **HAUTAPU STRUCTURE PLAN**

Title: **WASTEWATER LAYOUT**

Discipline	CIVIL
Drawing No.	4211090-D-001
Rev.	+