










Existing shared path to Te Awamutu ↑



Proposed features key

-  Road
-  Pathway
-  Footpath
-  Planting/grass verge
-  Landscaped area
-  Raised safety platform (cycle crossing)
-  Raised safety platform (pedestrian crossing)
-  Cul-de-sac
-  Parallel parking



Te Ara Rimu – Kihikihi pathway

www.waipadc.govt.nz/kihikihipathway



Transport Choices

Climate Emergency Response Fund Programme