


# Sight Line Location Plan

Source: Waipa Council Maps Online with 1m Contours



Sight Line from No 4 Pirongia Road

No 4 Pirongia Road

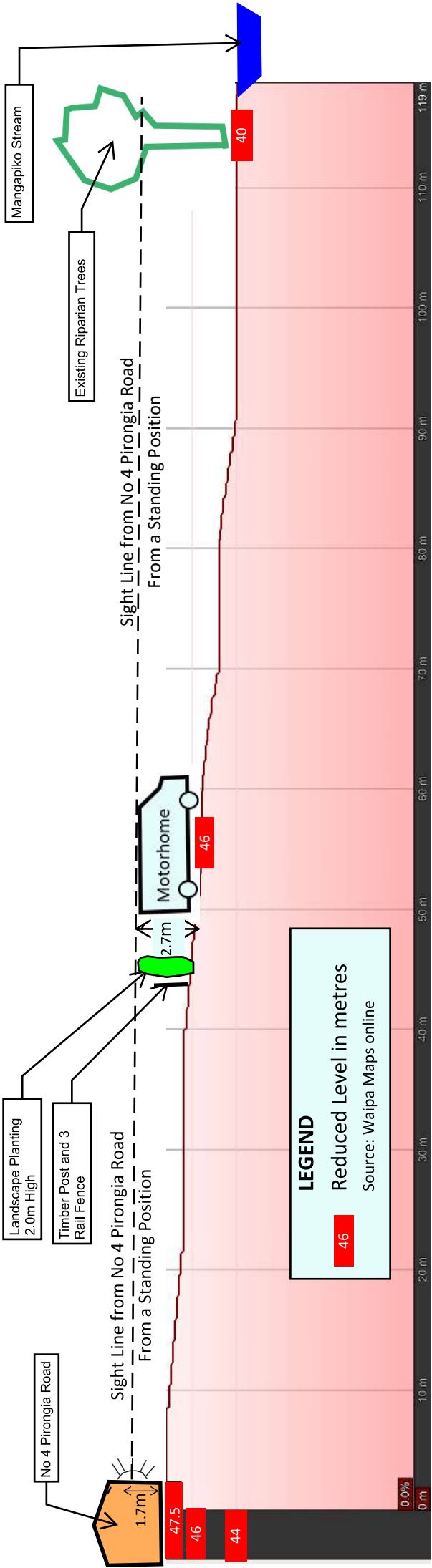


## NZMCA Resource Consent Application LU/0133/22

Pirongia Road Te Awamutu

### Sight Line Assessment No 4 Pirongia Road

Drawing No SK/RT/001	Rev 0
Rev Date 25/11/22	



Landscape Planting  
2.0m High

Timber Post and 3  
Rail Fence

No 4 Pirongia Road

Sight Line from No 4 Pirongia Road

From a Standing Position

Motorhome

Existing Riparian Trees

Mangapiko Stream

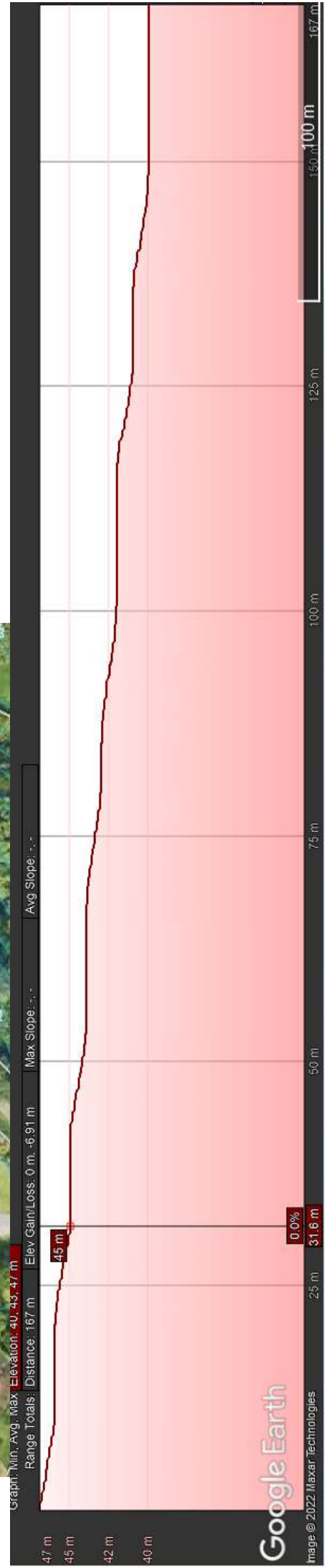
**LEGEND**

Reduced Level in metres

Source: Waipa Maps online

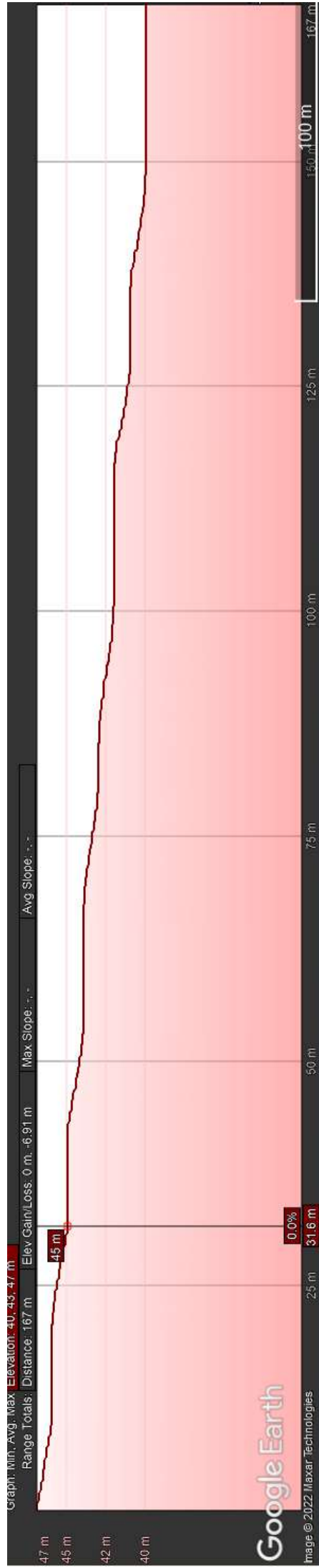
Distance Measured From No 4 Pirongia Road Window





# Te Awamutu Proposed NZMCA Park

Park View from No 4 Pirongia Road





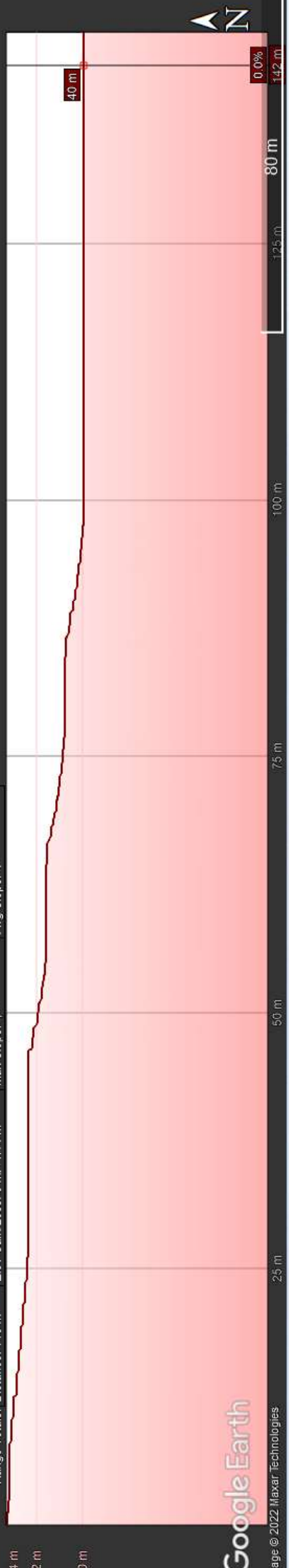
# Te Awamutu Proposed NZMCA Park

Park View from No 4 Pirongia Road

- Legend**
- 88.3 m
  - Feature 1
  - Path Measure

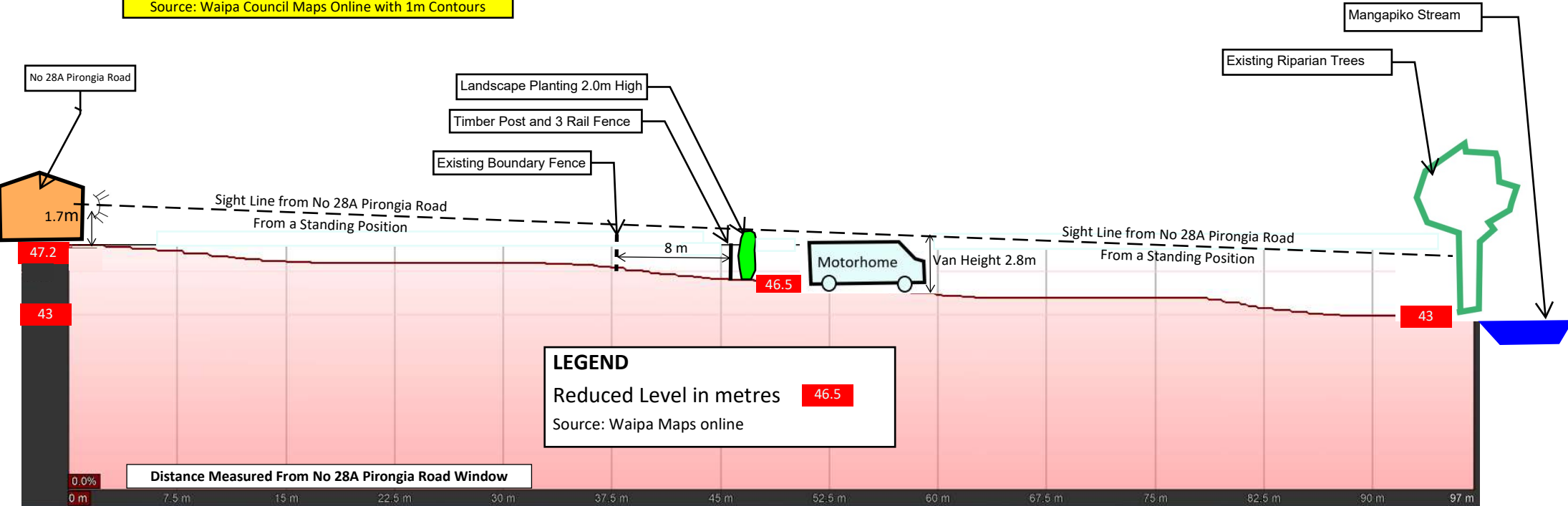


Graph: Min. Avg. Max. Elevation: 40, 42, 44 m  
Range Totals: Distance: 146 m | Max Slope: - | Avg Slope: -





**Sight Line Location Plan**  
 Source: Waipa Council Maps Online with 1m Contours



**Sight Line 28A Pirongia Road**