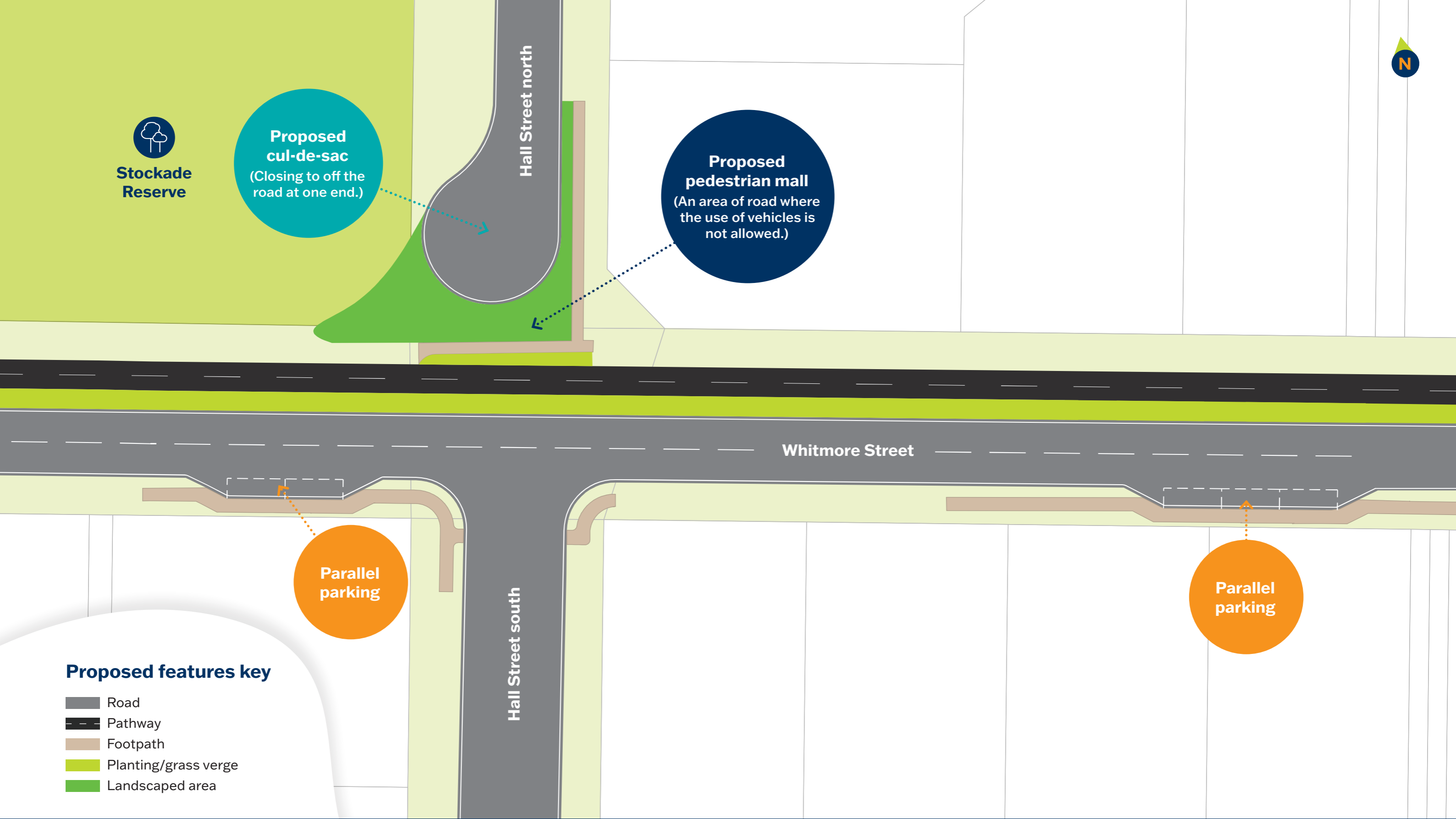









  
**Stockade Reserve**

**Proposed cul-de-sac**  
(Closing to off the road at one end.)

**Proposed pedestrian mall**  
(An area of road where the use of vehicles is not allowed.)



**Proposed features key**

-  Road
-  Pathway
-  Footpath
-  Planting/grass verge
-  Landscaped area

# Proposed Hall Street north cul-de-sac

## Te Ara Rimu – Kihikihi pathway

[www.waipadc.govt.nz/kihikihipathway](http://www.waipadc.govt.nz/kihikihipathway)

