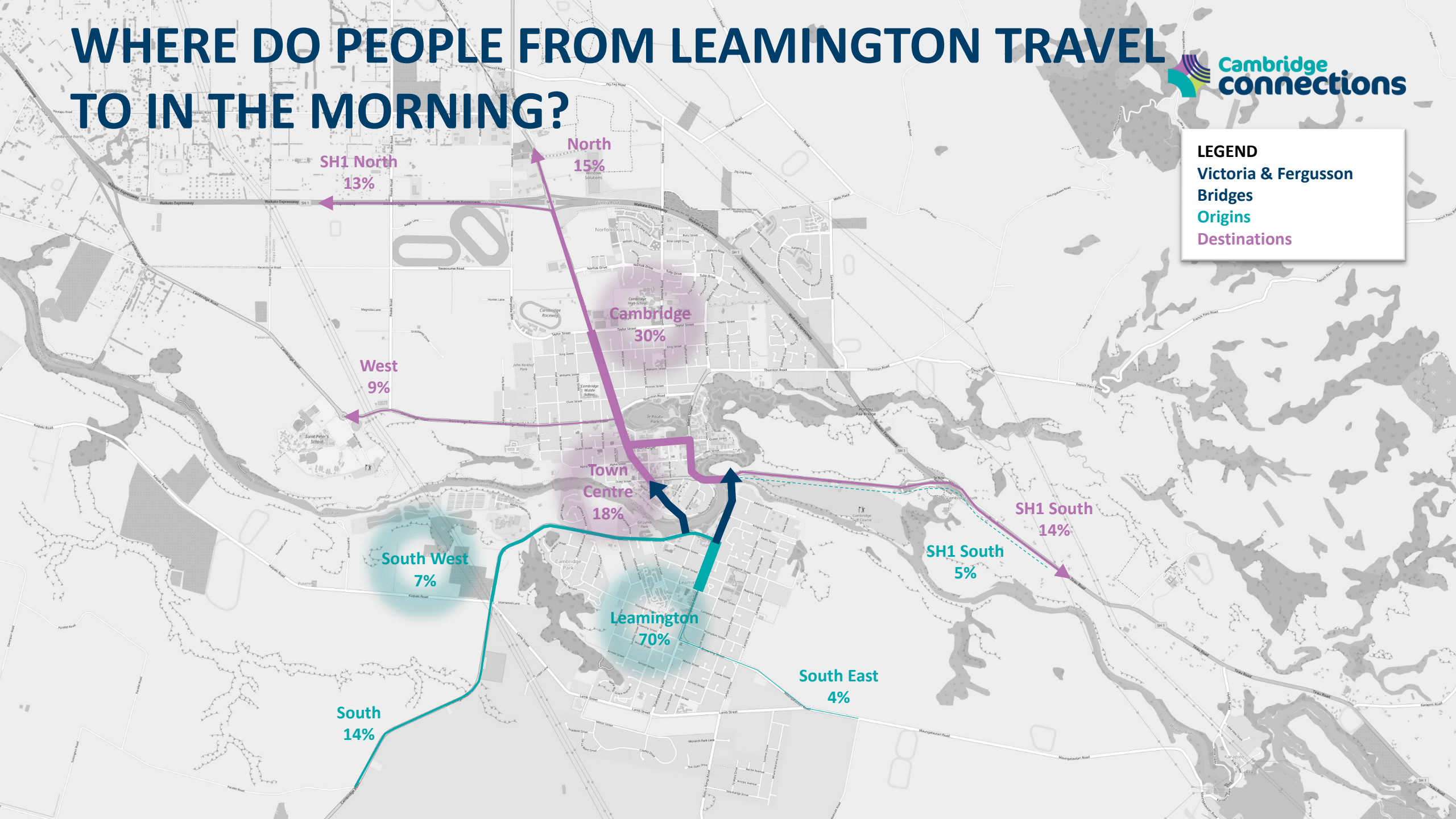


# CURRENT AND FUTURE TRAFFIC PATTERNS

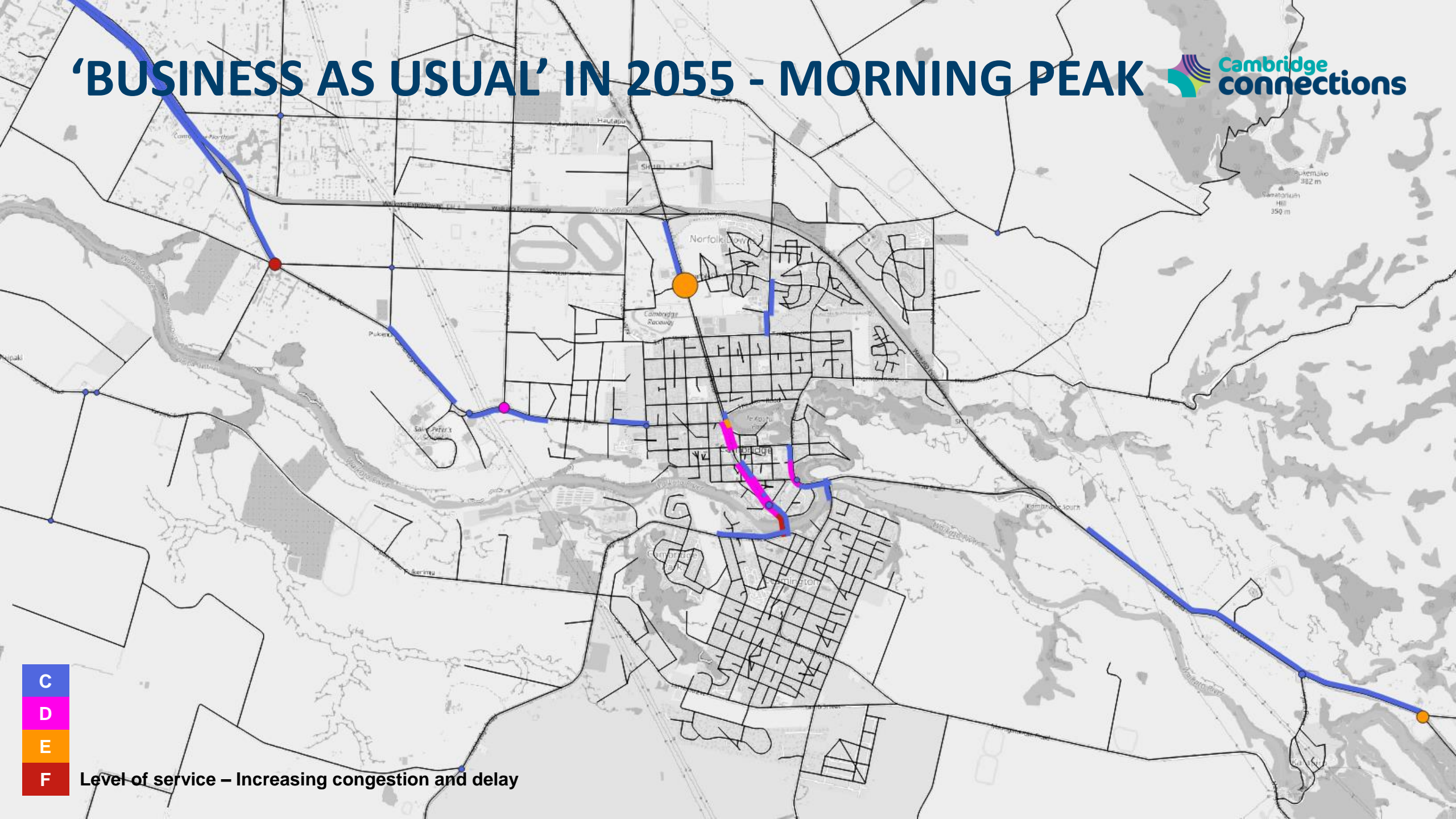
# WHERE DO PEOPLE FROM LEAMINGTON TRAVEL TO IN THE MORNING?

**LEGEND**  
Victoria & Fergusson  
Bridges  
Origins  
Destinations





# 'BUSINESS AS USUAL' IN 2055 - MORNING PEAK

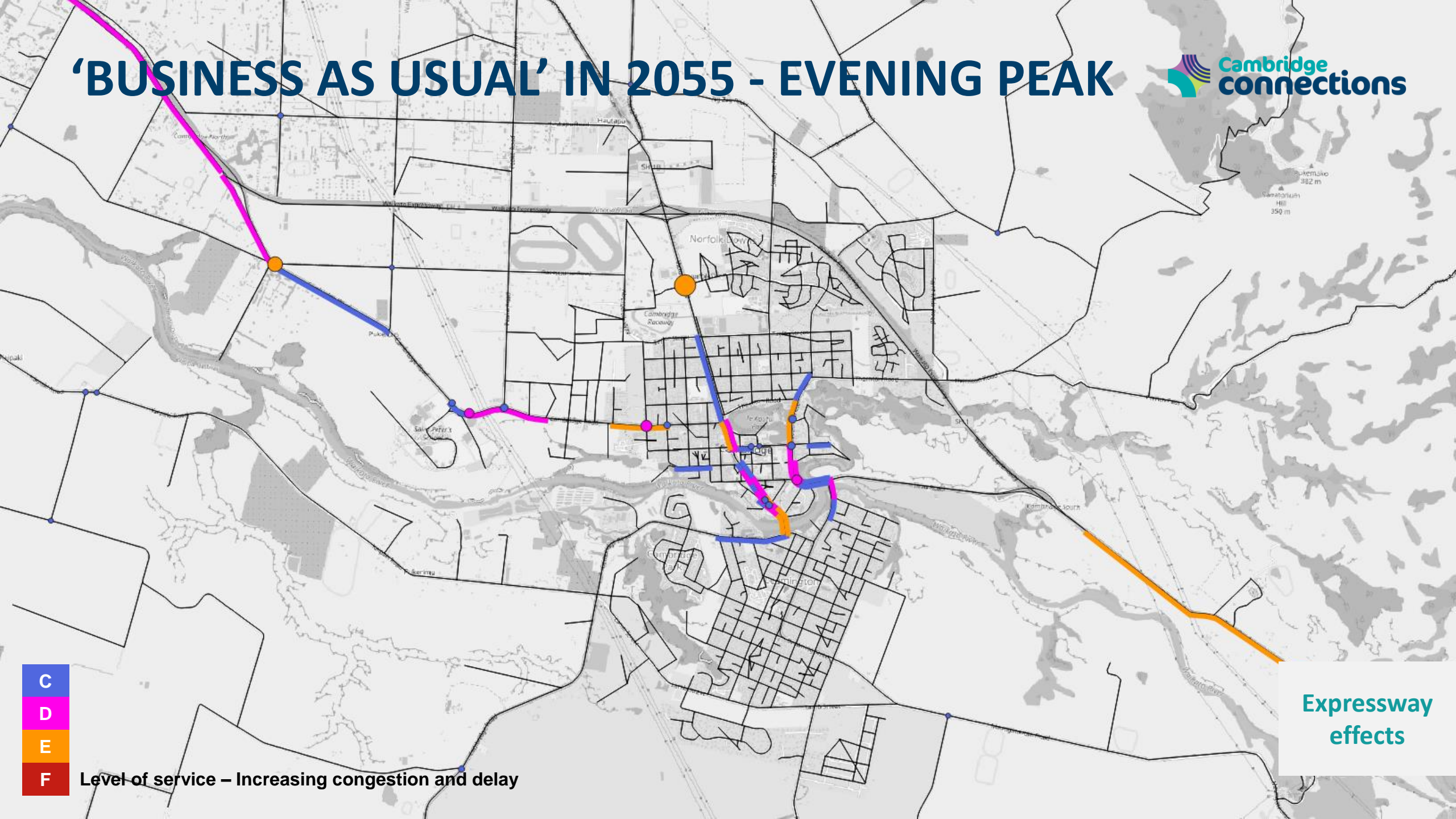


- C
- D
- E
- F

Level of service – Increasing congestion and delay



# 'BUSINESS AS USUAL' IN 2055 - EVENING PEAK



- C
- D
- E
- F

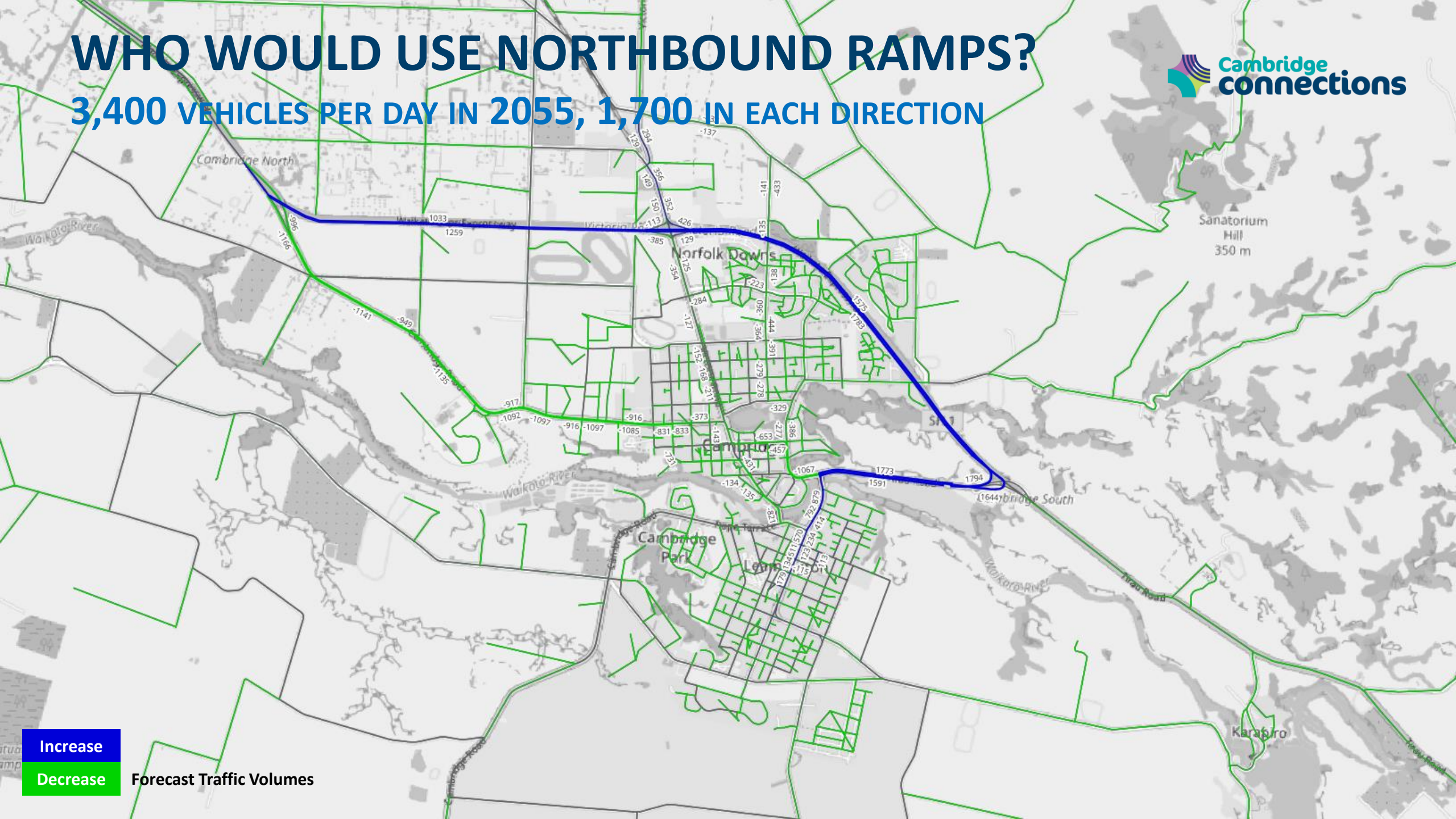
Level of service – Increasing congestion and delay

Expressway effects



# WHO WOULD USE NORTHBOUND RAMPS?

3,400 VEHICLES PER DAY IN 2055, 1,700 IN EACH DIRECTION

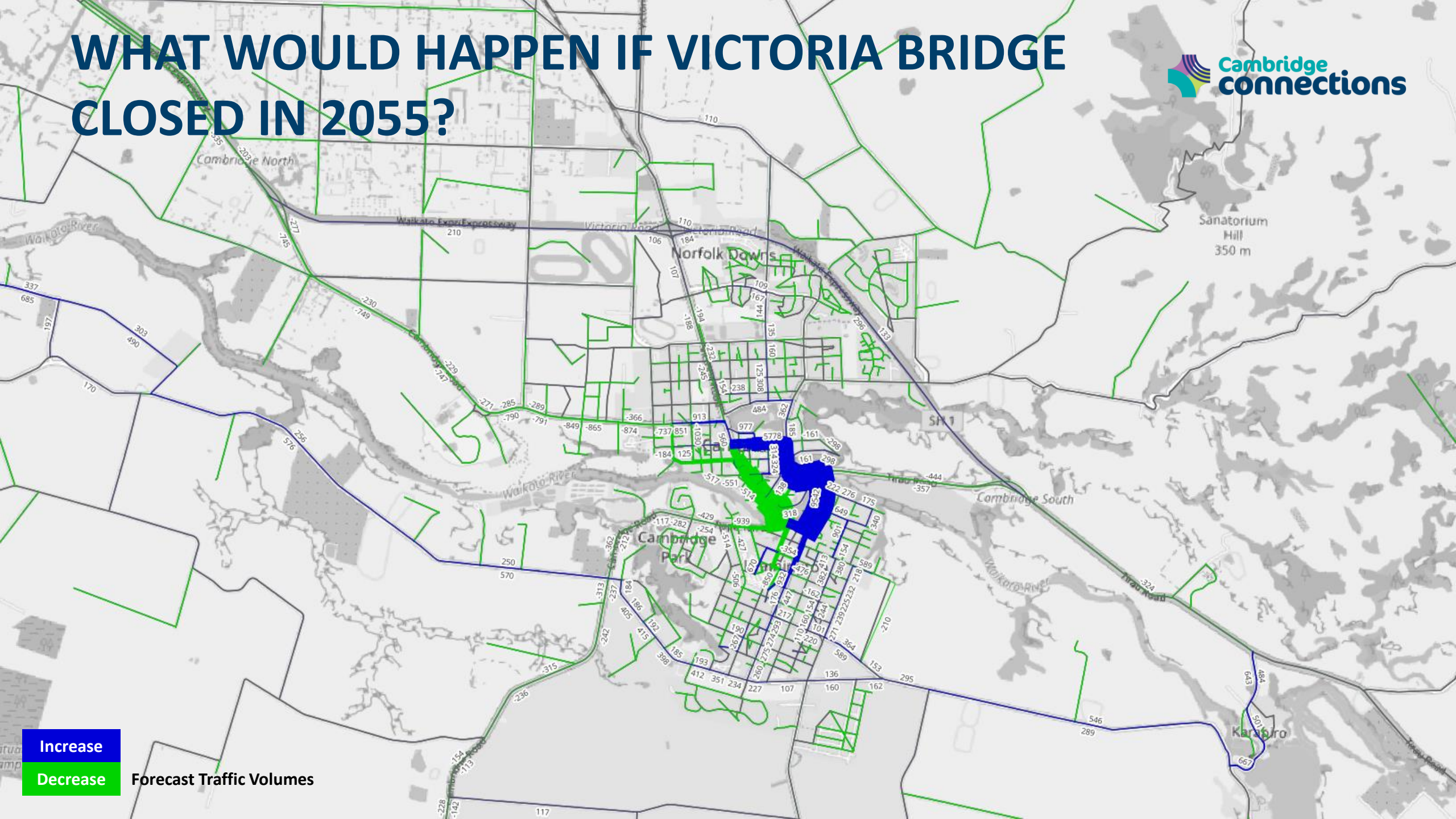


Increase  
Decrease

Forecast Traffic Volumes



# WHAT WOULD HAPPEN IF VICTORIA BRIDGE CLOSED IN 2055?



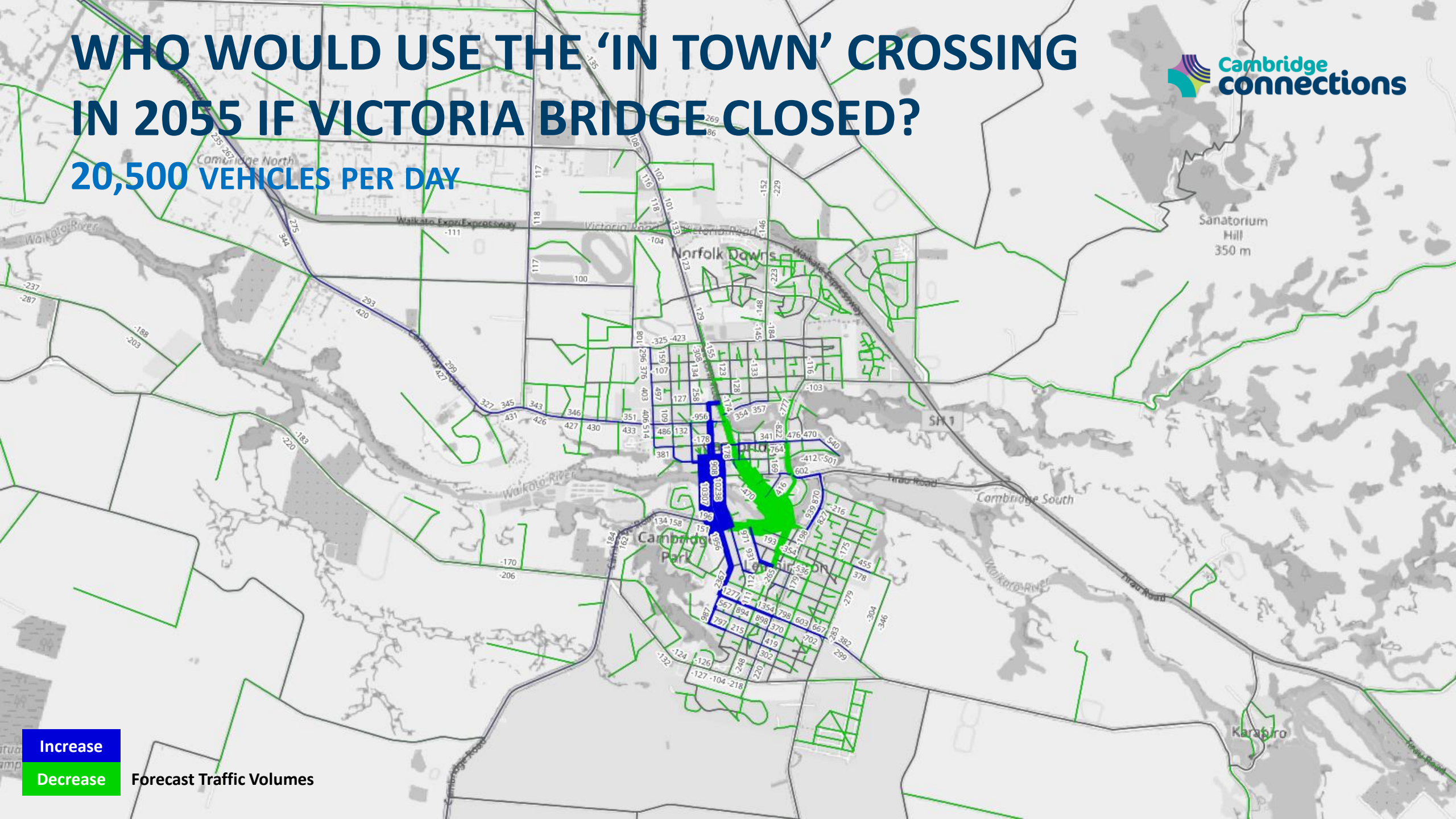
Increase  
Decrease

Forecast Traffic Volumes



# WHO WOULD USE THE 'IN TOWN' CROSSING IN 2055 IF VICTORIA BRIDGE CLOSED?

20,500 VEHICLES PER DAY



Increase  
Decrease

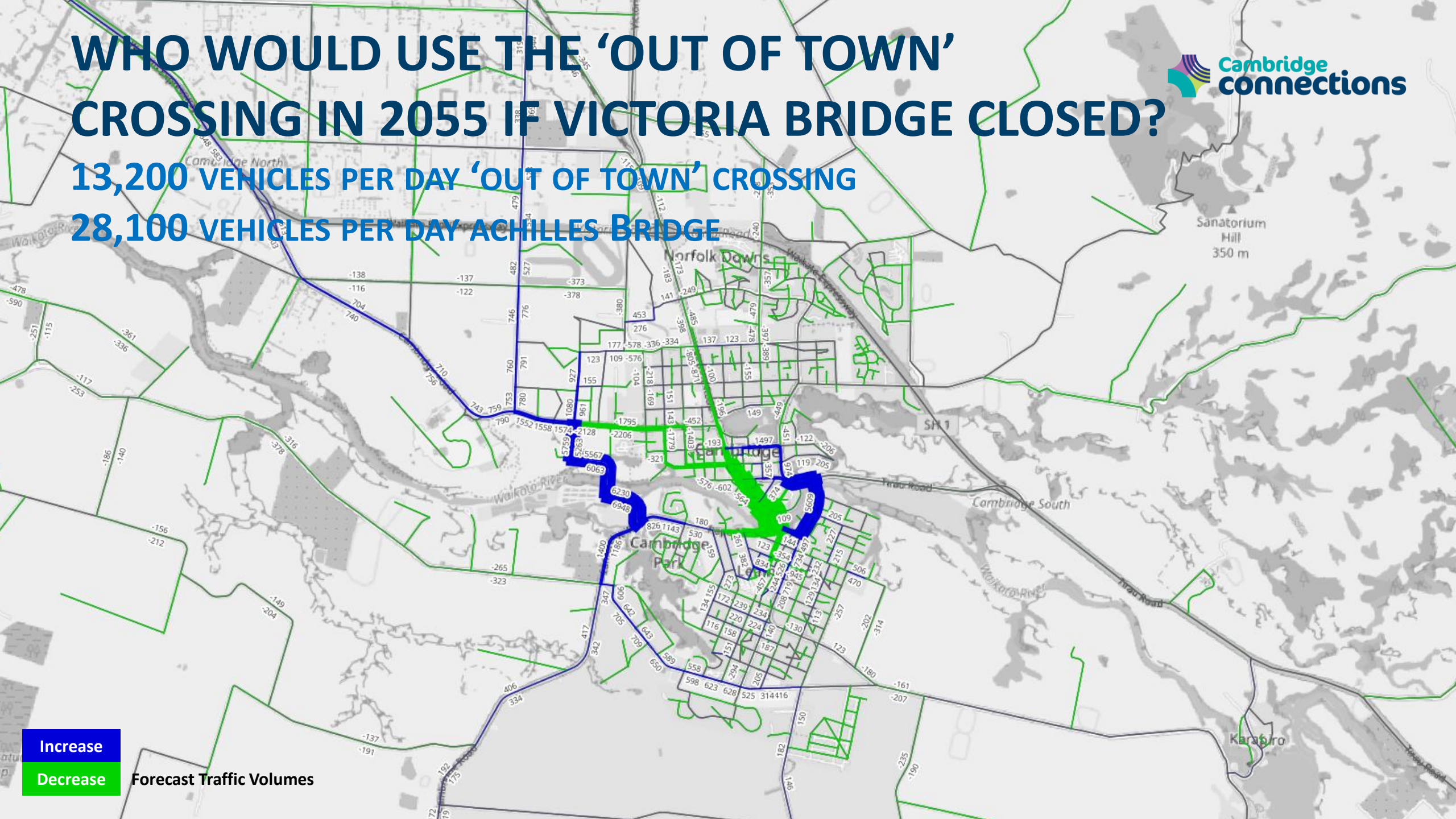
Forecast Traffic Volumes



# WHO WOULD USE THE 'OUT OF TOWN' CROSSING IN 2055 IF VICTORIA BRIDGE CLOSED?



13,200 VEHICLES PER DAY 'OUT OF TOWN' CROSSING  
28,100 VEHICLES PER DAY ACHILLES BRIDGE



Increase  
Decrease

Forecast Traffic Volumes